



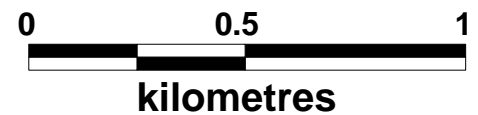




**LEGEND**

Areas With a High Risk of Storm Surge Inundation

	R.L. < 2.0m
	R.L. 2.0m - 2.5m
	R.L. 2.5m - 3.0m
	R.L. 3.0m - 3.5m



**NATURAL RISKS & HAZARDS OVERLAY  
STORM SURGE (WONGALING BEACH)**

**MAP 16**



PROJECTION: UTM Projection: Zone 55  
HORIZONTAL DATUM: GDA94

PRODUCED FEB 2003

COPYRIGHT Cardwell Shire Council 2006

Every effort has been made to ensure the correctness of the information displayed on this map. However the Cardwell Shire Council makes no warranties about its accuracy, reliability or completeness and takes no responsibility for any acts or omissions that may occur due to its use.

COPYRIGHT The State of Queensland (Department of Natural Resources) 2004. Based on Cadastral Data provided with the permission of the Department of Natural Resources (Current as at February 2006).

While every care is taken to ensure the accuracy of this data, the Department of Natural Resources makes no representations or warranties about its accuracy, reliability, completeness or suitability for any particular purpose and disclaims all responsibility and all liability (including without limitation, liability in negligence) for all expenses, losses, damages (including indirect or consequential damage) and costs which you might incur as a result of the data being inaccurate or incomplete in any way and for any reason.





**LEGEND**

**Areas With a High Risk of Storm Surge Inundation**

- R.L. < 2.0m
- R.L. 2.0m - 2.5m
- R.L. 2.5m - 3.0m
- R.L. 3.0m - 3.5m



**NATURAL RISKS & HAZARDS OVERLAY  
STORM SURGE (SOUTH MISSION BEACH)**

**MAP 17**



PROJECTION: UTM Projection: Zone 55  
HORIZONTAL DATUM: GDA94

PRODUCED FEB 2003

COPYRIGHT Cardwell Shire Council 2006

Every effort has been made to ensure the correctness of the information displayed on this map. However the Cardwell Shire Council makes no warranties about its accuracy, reliability or completeness and takes no responsibility for any acts or omissions that may occur due to its use.

COPYRIGHT The State of Queensland (Department of Natural Resources) 2004. Based on Cadastral Data provided with the permission of the Department of Natural Resources (Current as at February 2006).

While every care is taken to ensure the accuracy of this data, the Department of Natural Resources makes no representations or warranties about its accuracy, reliability, completeness or suitability for any particular purpose and disclaims all responsibility and all liability (including without limitation, liability in negligence) for all expenses, losses, damages (including indirect or consequential damage) and costs which you might incur as a result of the data being inaccurate or incomplete in any way and for any reason.

